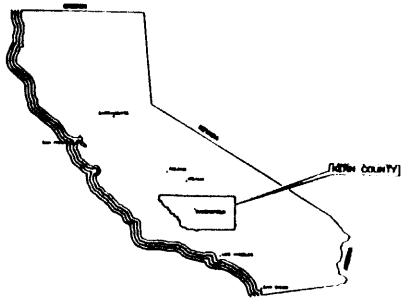

STATE OF CALIFORNIA

N.T.S.

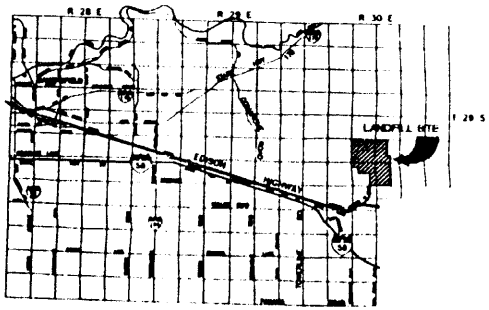

VICINITY MAP

N.T.S.

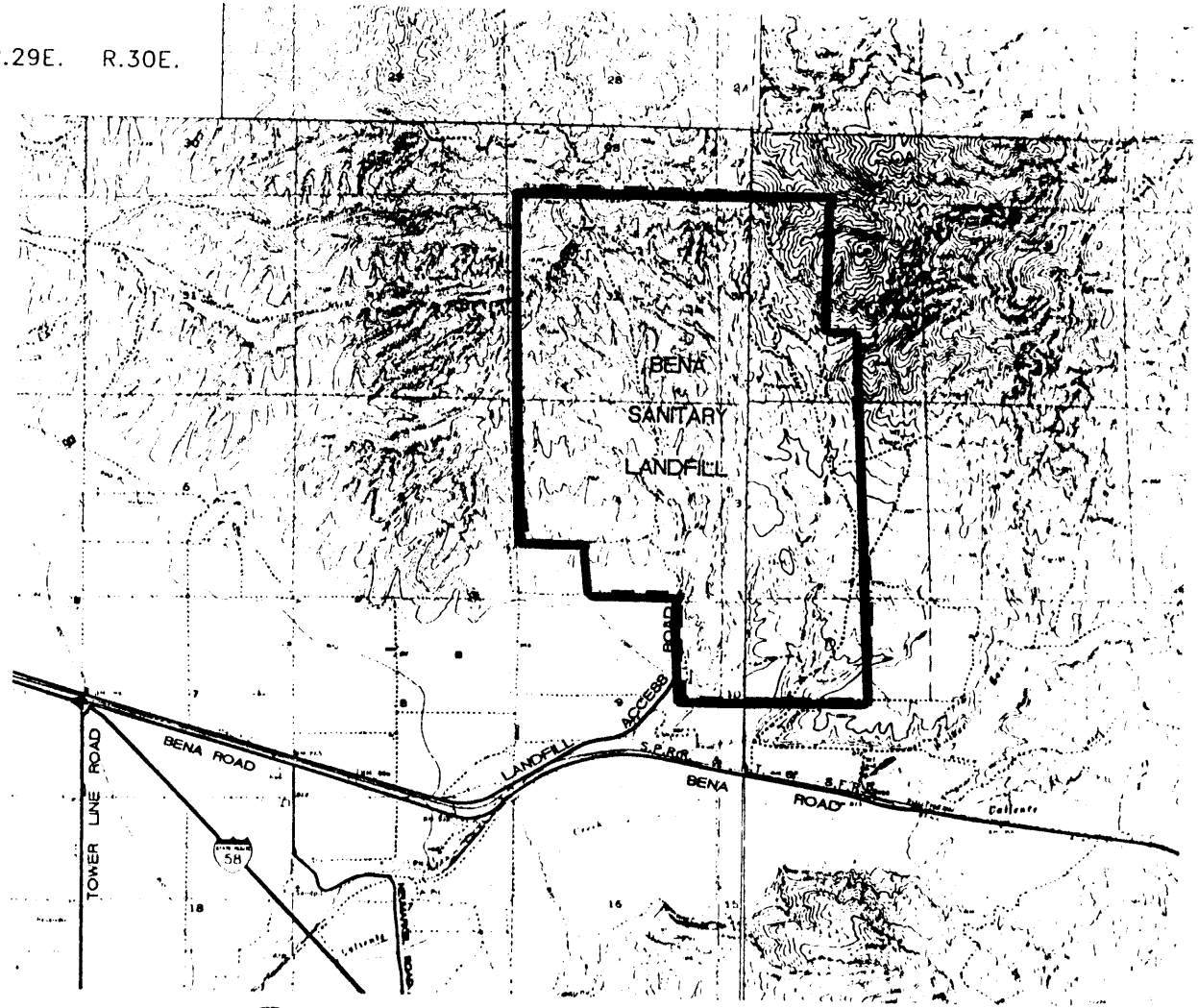

N

1250' 0 1250' 2500' 3750'

SCALE: 1"=2500'

COUNTY OF KERN
WASTE MANAGEMENT DEPARTMENT
BAKERSFIELD, CALIFORNIA

BENA SANITARY LANDFILL

PROJECT LOCATION MAP

FIGURE 1