VA #1 Measuring Snowpack

VA #2 Pika

VA #3 The Water Cycle

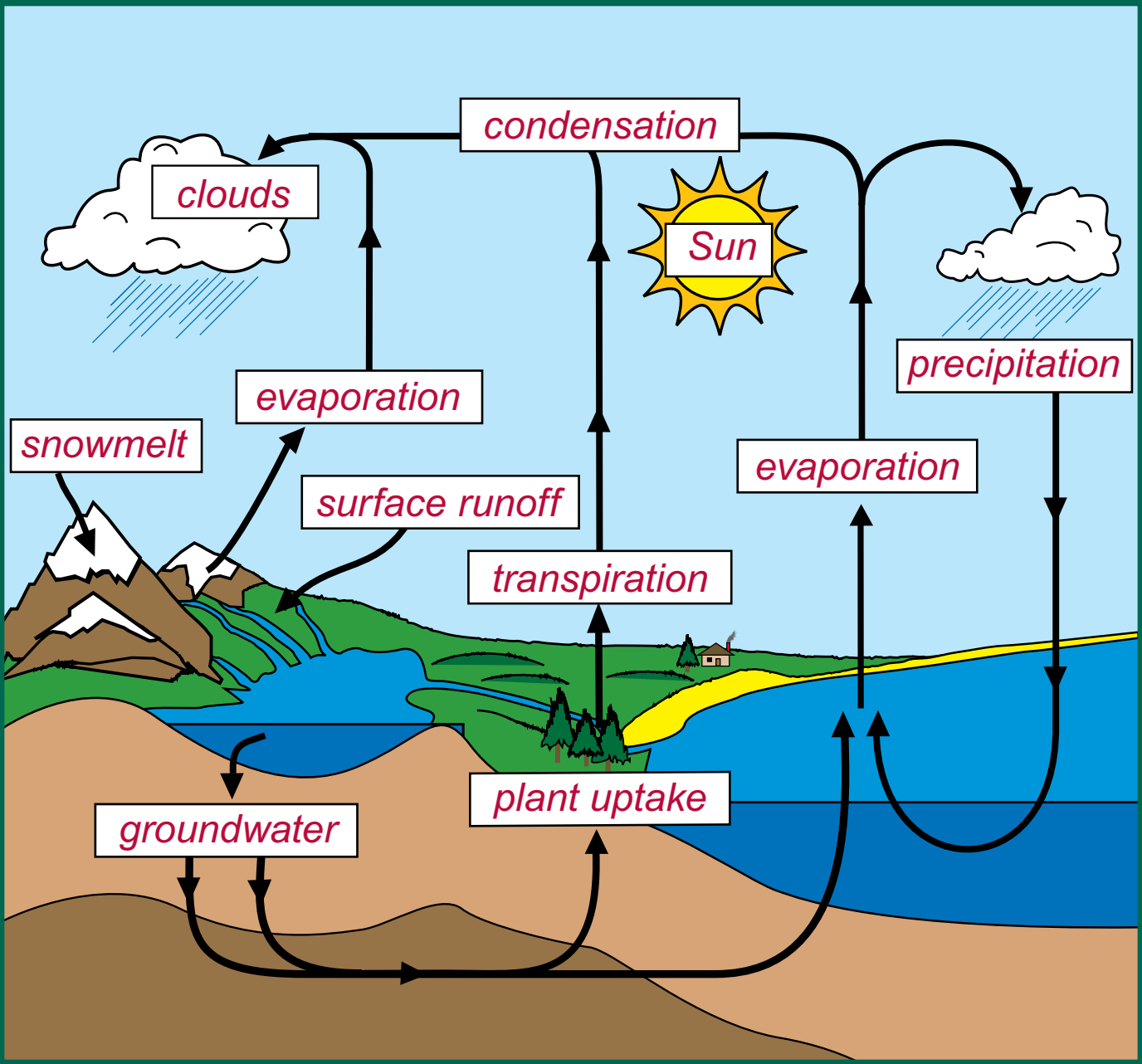

VA #4 When and Where Precipitation Falls in California

Type of Precipitation	Where It Falls	When It Falls

VA #5 Three Things Needed for Cloud Formation

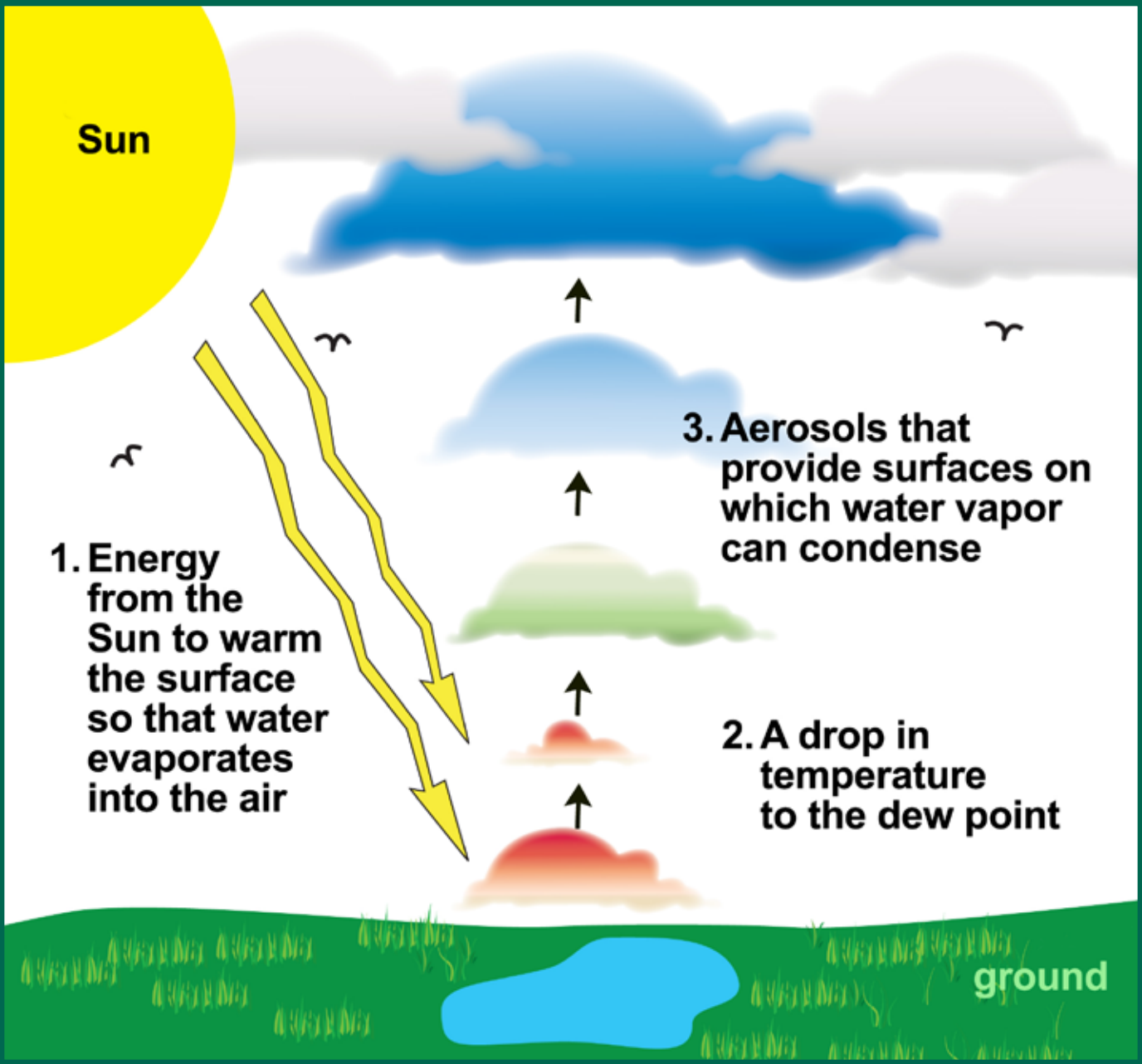

VA #6 Fog on the California Coast

VA #7 The Rainshadow Effect

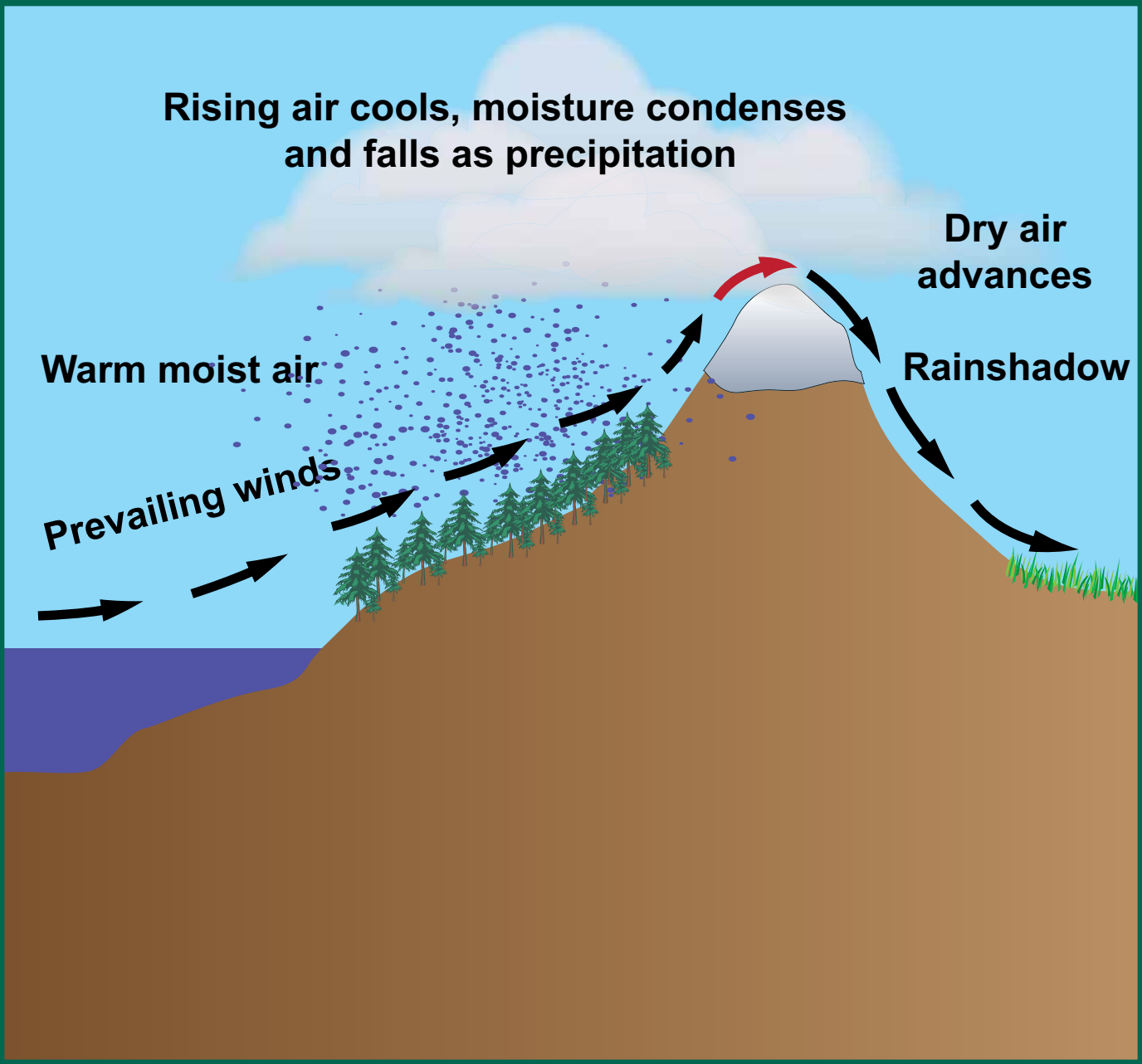

VA #8 How Mountains in California Influence Precipitation

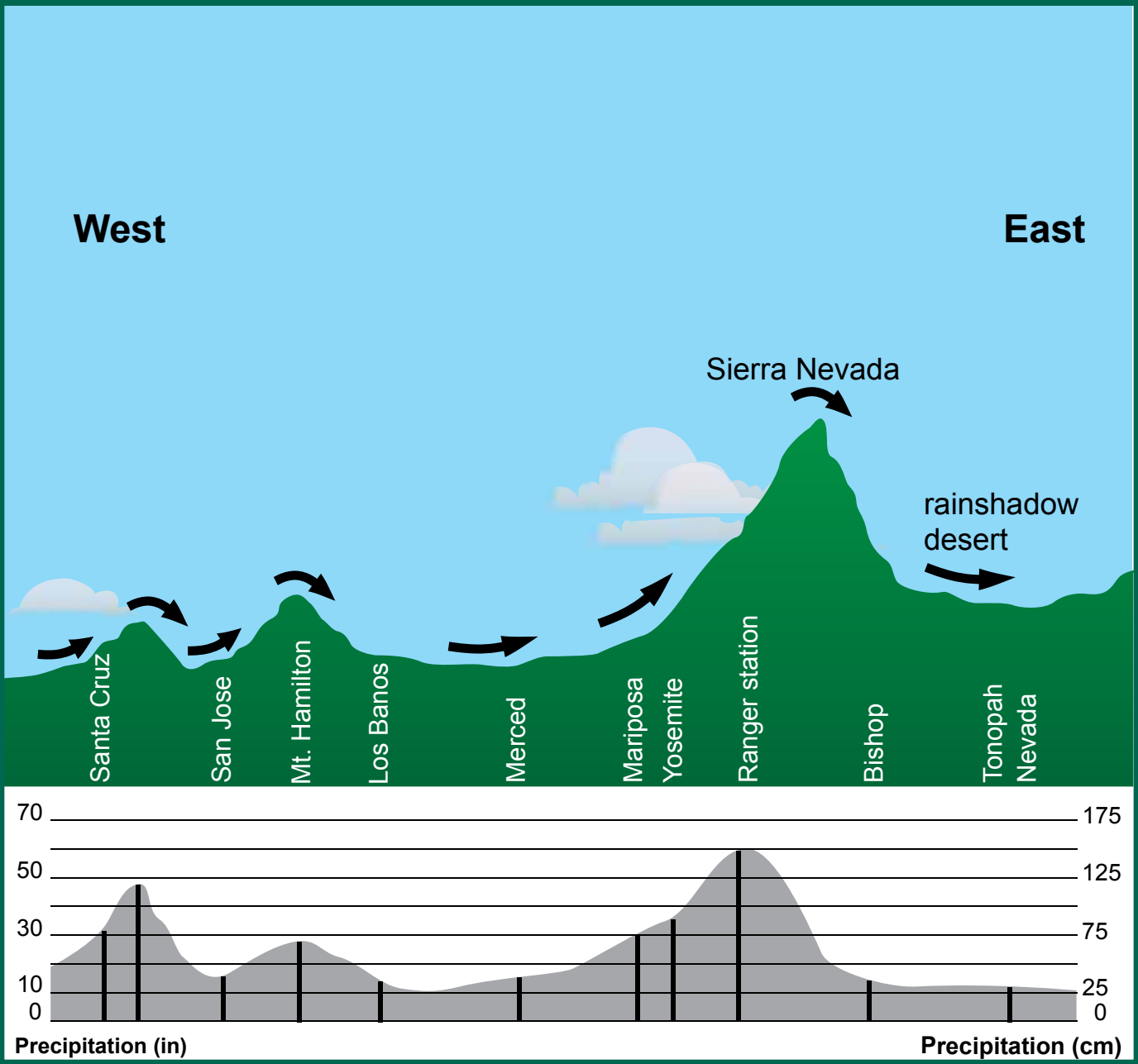

VA #9 Giant Sequoia in Yosemite National Park



VA #10 Desert Plants in Bishop

VA #11 Average Annual Precipitation in California

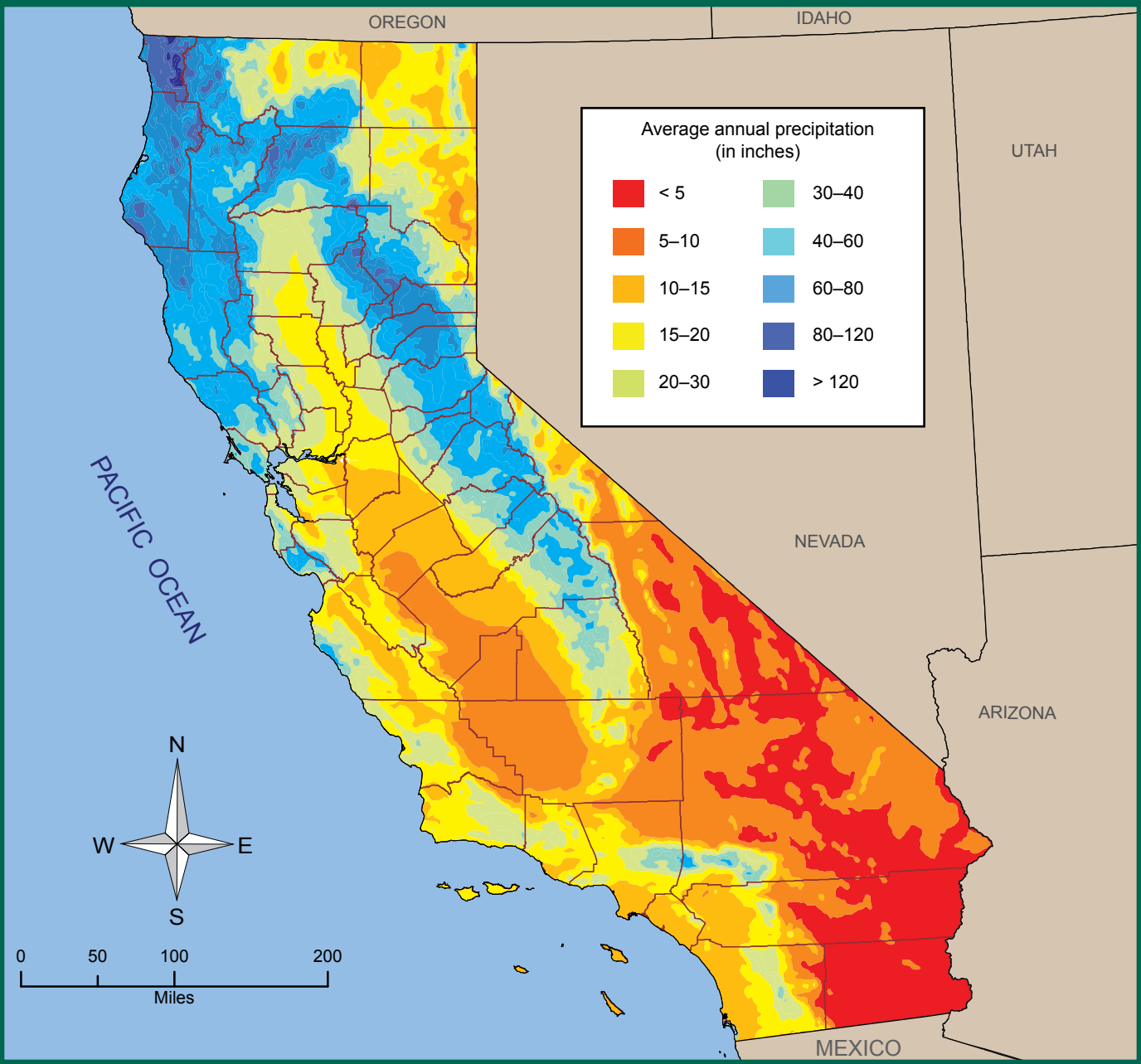

VA #12 How We Use Water

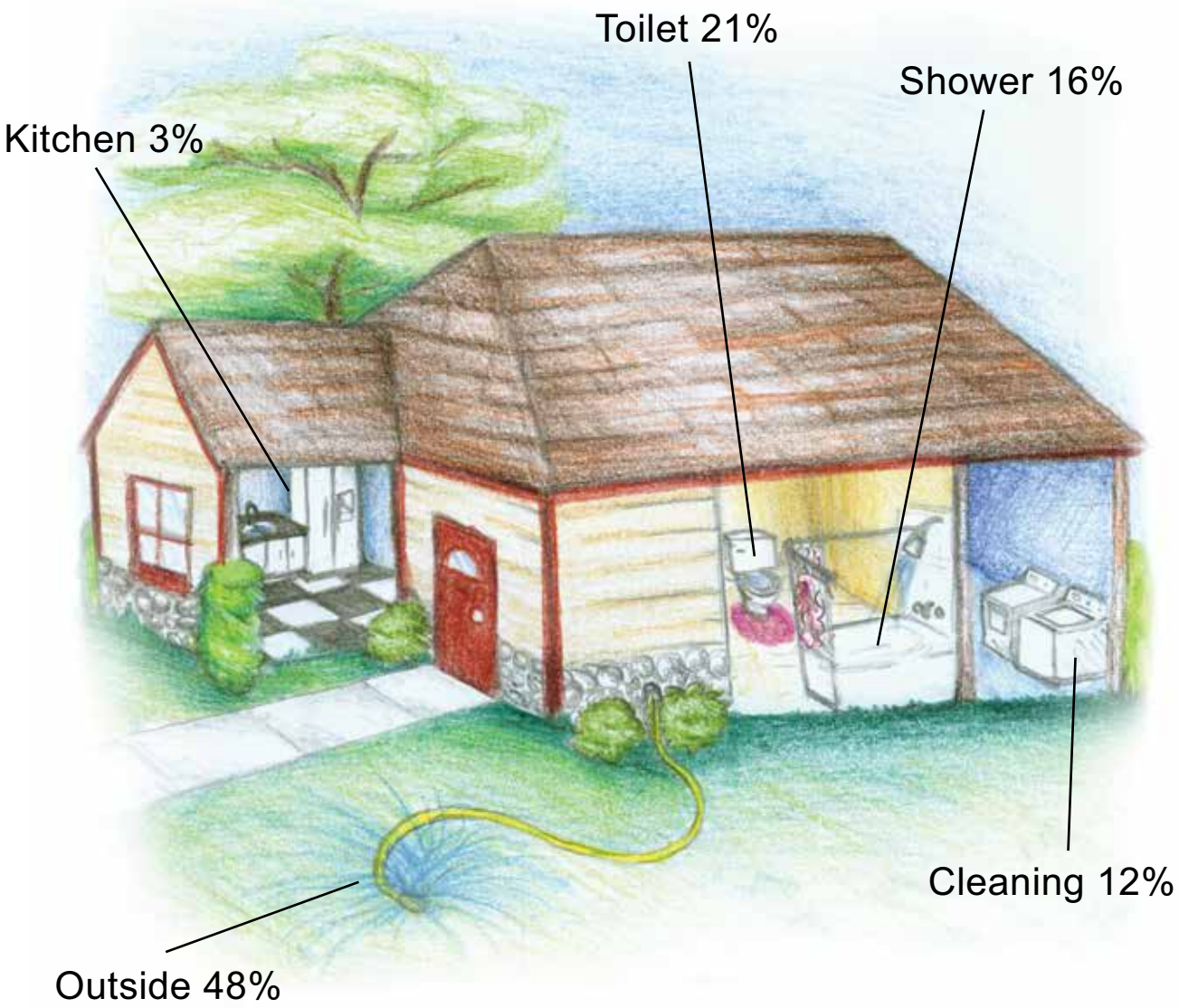

VA #13 How Precipitation Is Used in California

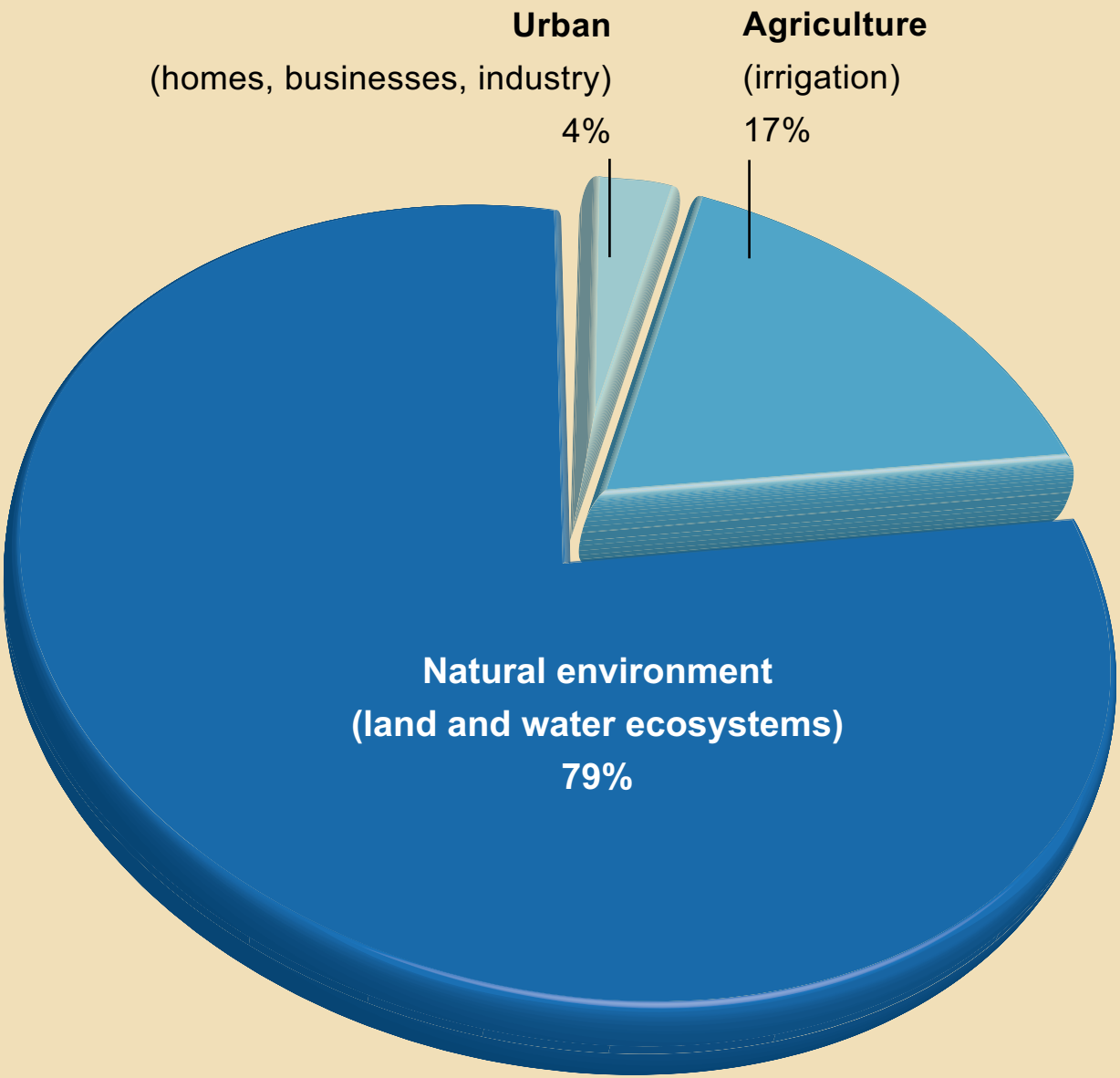

Sources: State Water Resources Control Board and Department of Water Resources

VA #14 Natural Grasslands in the Central Valley

VA #15 Agricultural Fields in the Central Valley

VA #16 Climatogram for Fresno

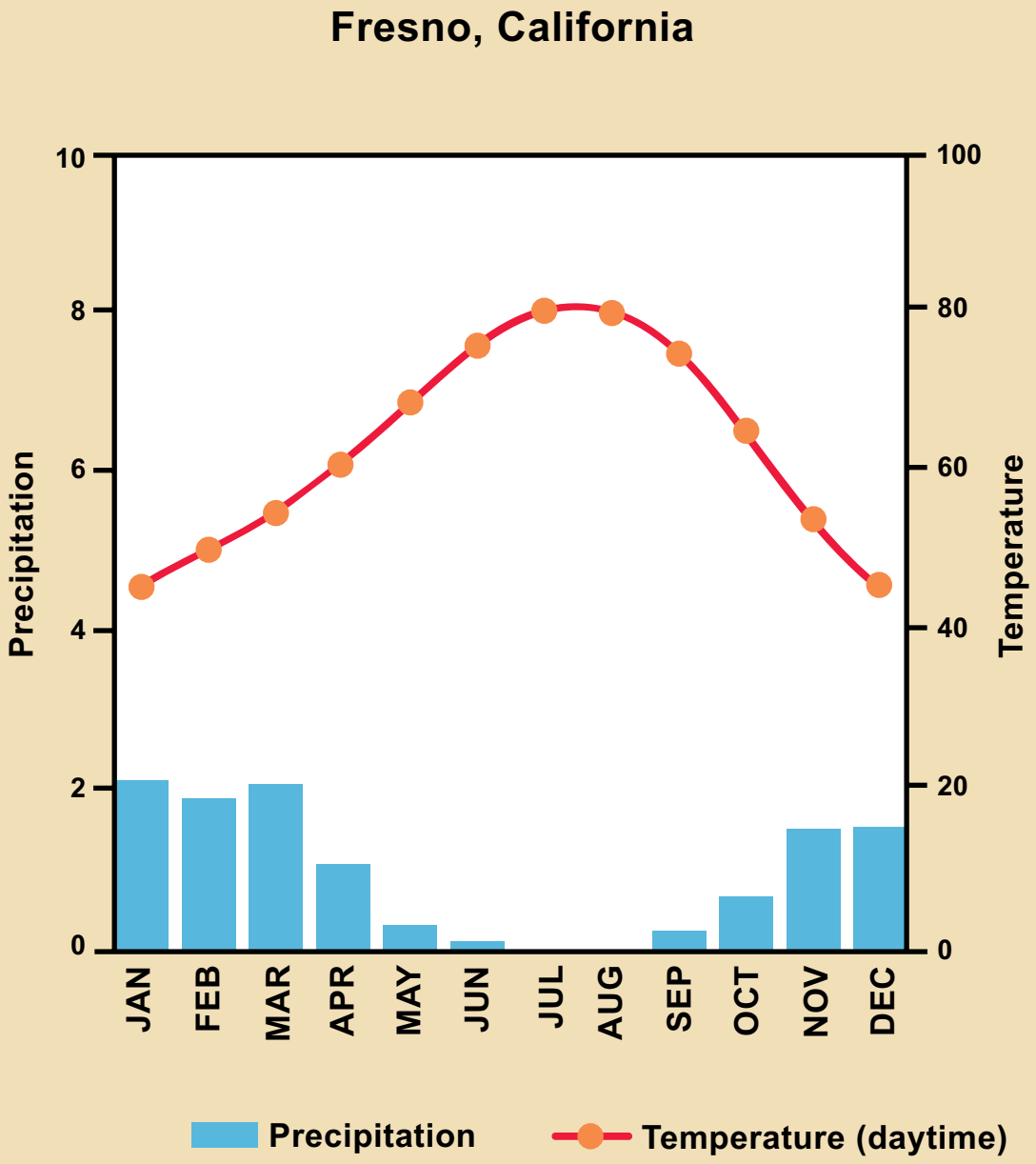

VA #17 Population Centers in California

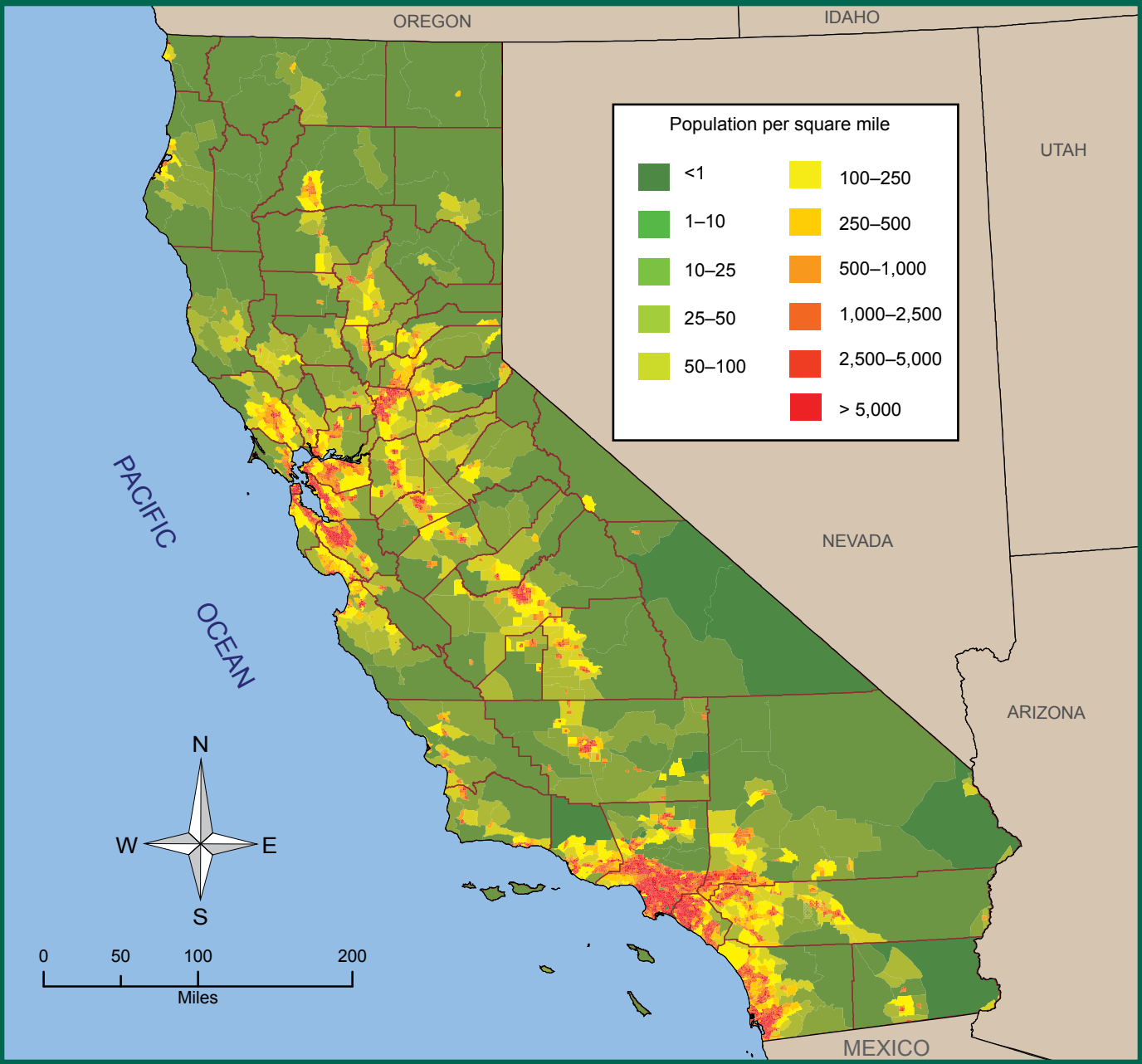

VA #18 California's Water Projects

VA #19 Statue Damaged by Acid Rain



VA #20 What Causes Acid Rain

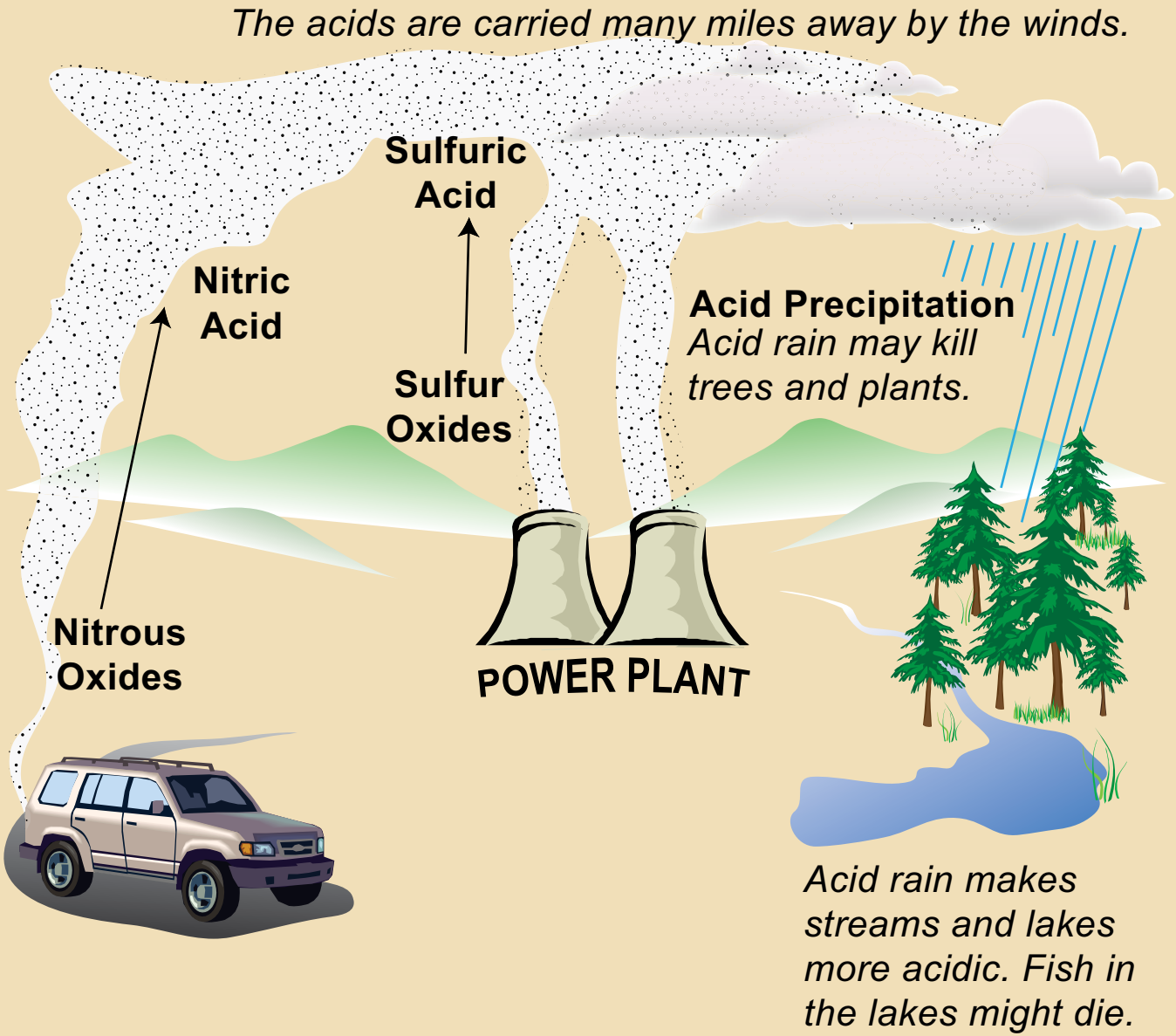

VA #21 Coal-Burning Power Plant

VA #22 Motor Vehicles

VA #23 Urban Heat Islands

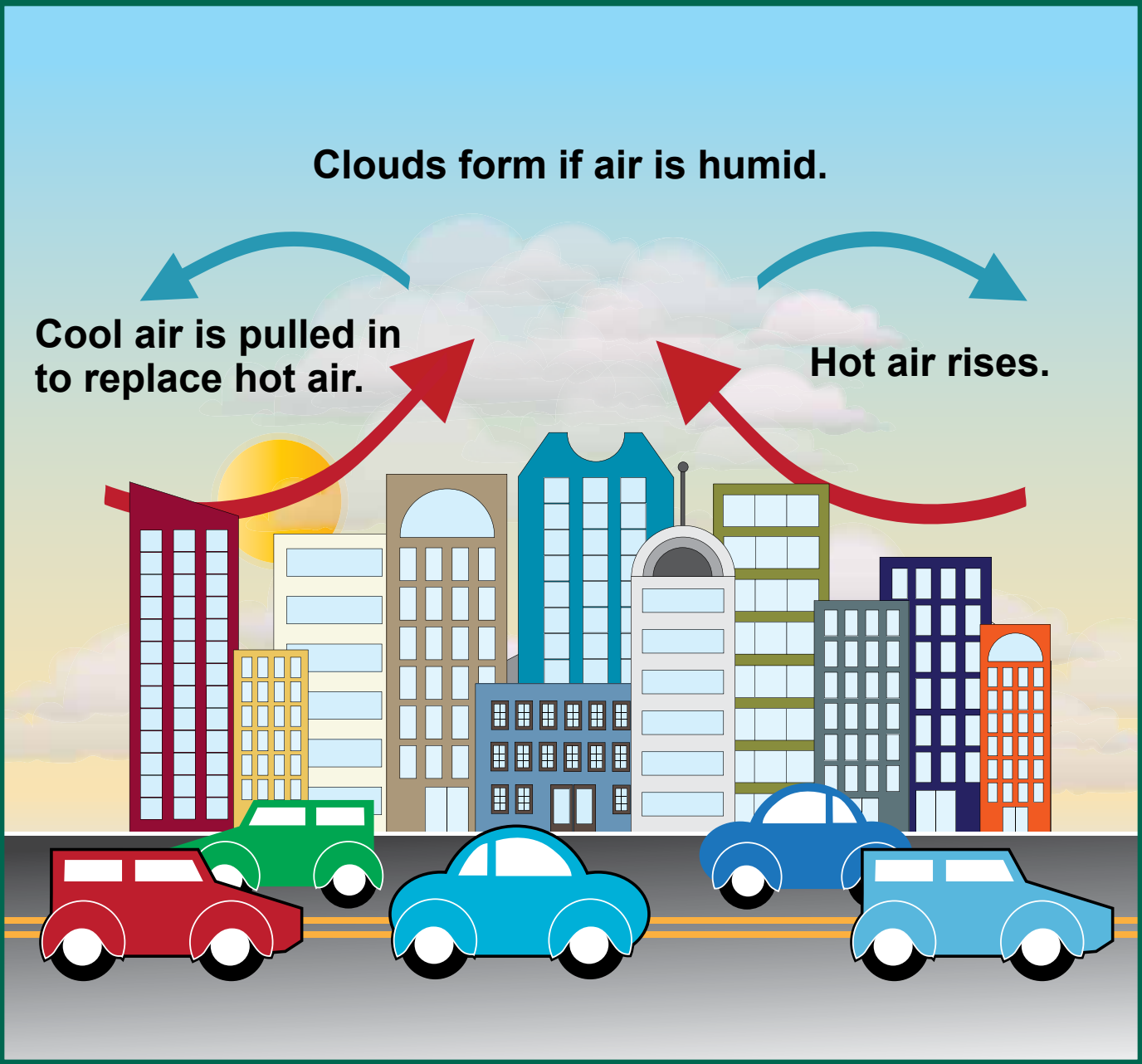

VA #24 Precipitation Patterns in Texas

VA #25 How Cities May Be Changing Precipitation Patterns

VA #26 Lyell Glacier, California